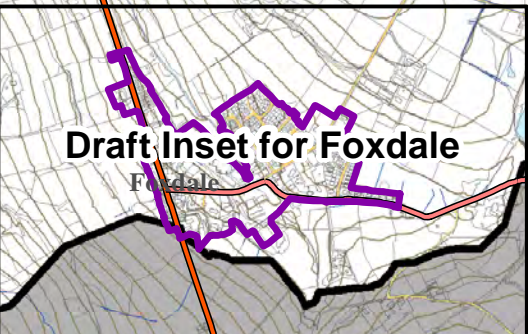
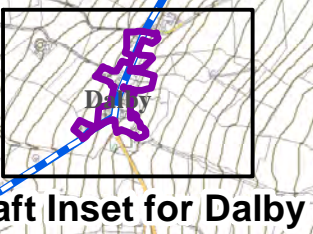
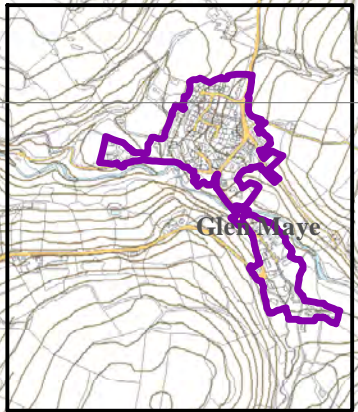
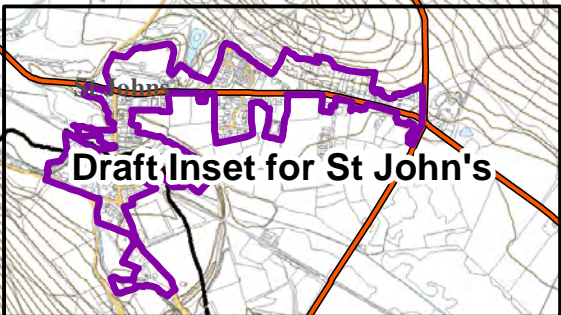
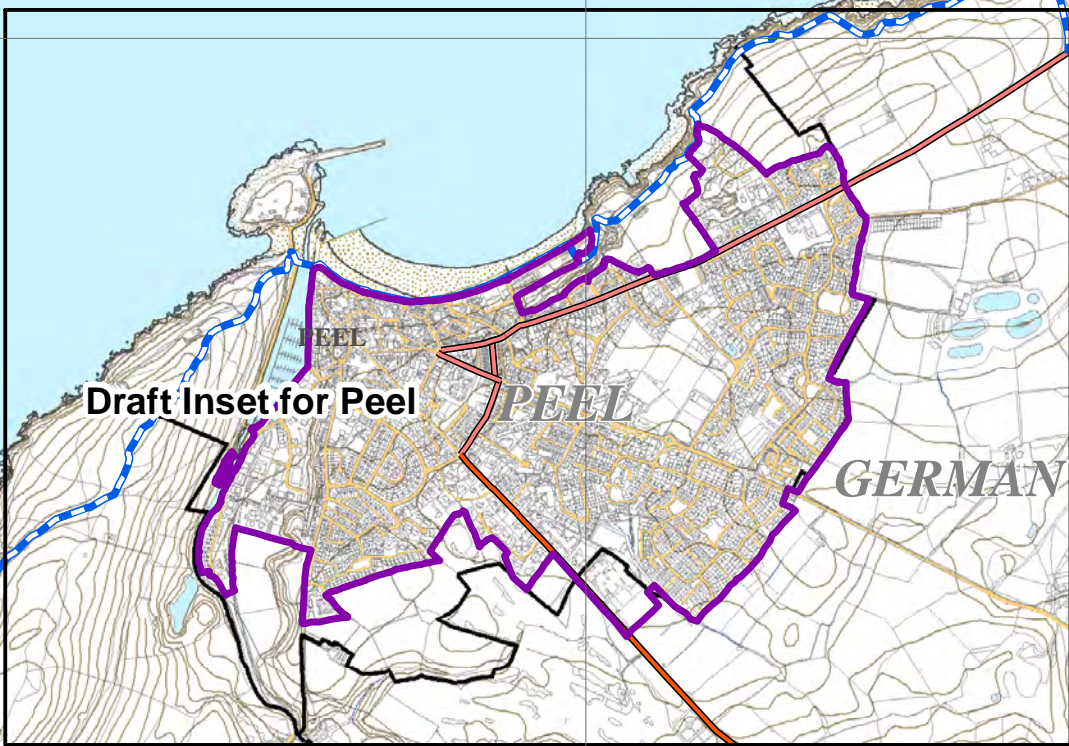



Cabinet Office
Area Plan for the
North & West
Preliminary Publicity
Draft Map 3 Proposals West



ABBREVIATIONS (All Proposals maps):
AWPP - Animal Waste Processing Plant
BP - Business Park
Cem - Cemetery
CF - Community Facility
COW - Cattle and Other Waste Facility
CSC - Civil Service
H - Buildings and/or Hospital Purposes
HWT - Hazardous Waste Treatment Facility
Ind - Industry
M - Mixed Use
OS - Open Space definitions (P-Park, PFI-Playing Fields, PFI-Other Open Space, SP-Sports Pitch(es))
PS - Primary School
SS - Secondary School
T - Telecommunications Site
UCM - University College Isle of Man
Note: Buildings or Land for Civic, Cultural or Other Use may include cemeteries, halls, education, community health, other social infrastructure and sports centres.

Legend

- Area plan divisions
- Local Authority boundaries
- Draft inset map outlines
- Existing Settlement Boundaries
- Primary Road
- District Road
- Road ny Foillan
- Green Gaps
- Buildings or Land for Civic, Cultural or Other Use (see abbreviations)
- Industrial
- Mixed Use
- Open Space (which may be for particular purposes)
- Railway
- Predominantly Residential
- Special Industry (including EFW, AWPP & HWT)
- Strategic Reserve
- Site Boundary

Note 1: This map shows basic settlement data only and indicative 'Inset Map' outlines. More layers/information will be added for the Draft Plan.
Note 2: Due to the way that this map is produced, the legend is automatically generated and reflects the content of other Area Plan Maps which are not currently under review. Elements of the legend may not be relevant for the Area Plan for the North and West at this stage.

