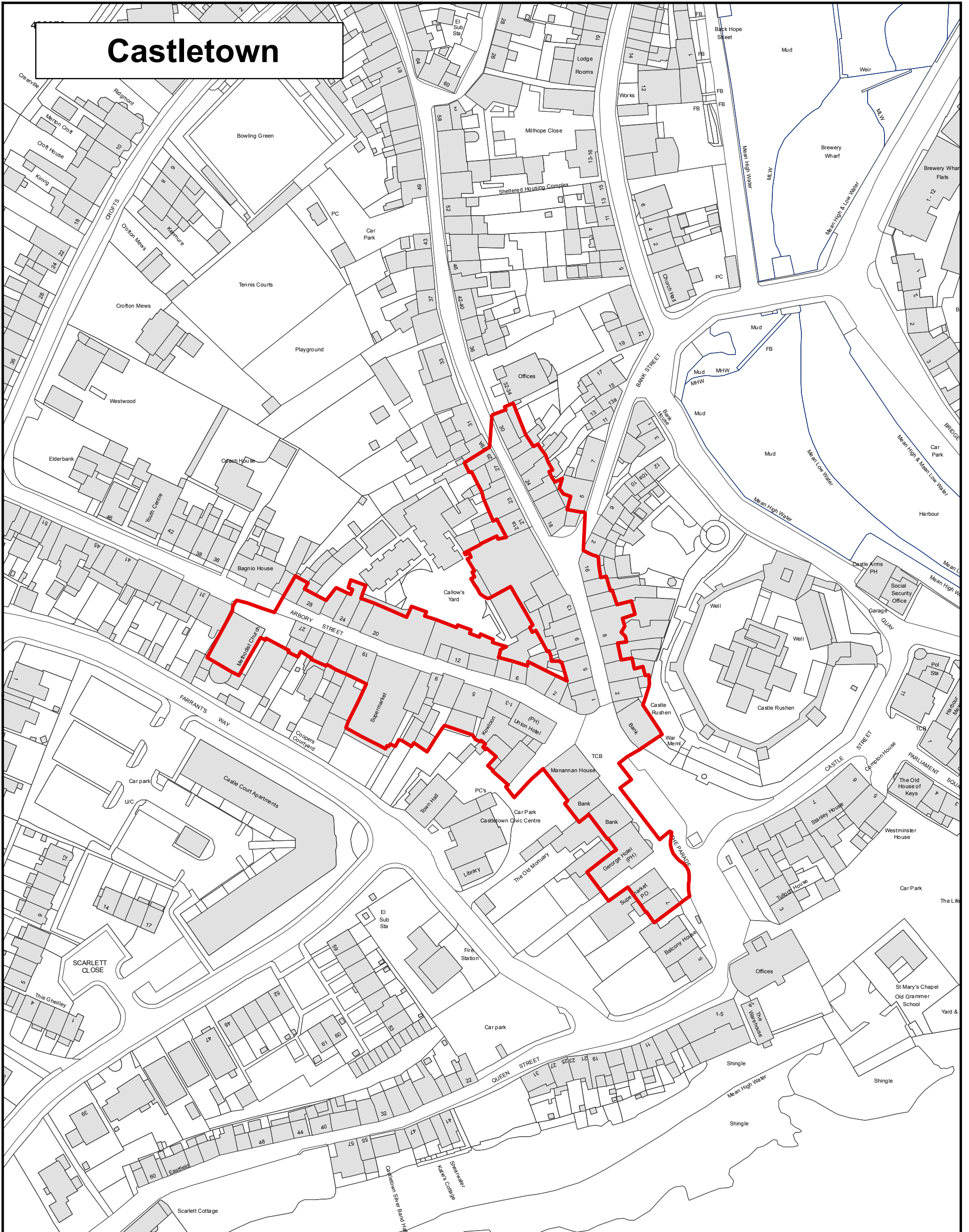


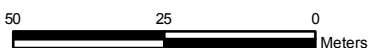
Castletown



Department of Infrastructure
Scale 1:1,250



TOWN AND COUNTRY PLANNING (CHANGE OF USE) (DEVELOPMENT) ORDER 2019



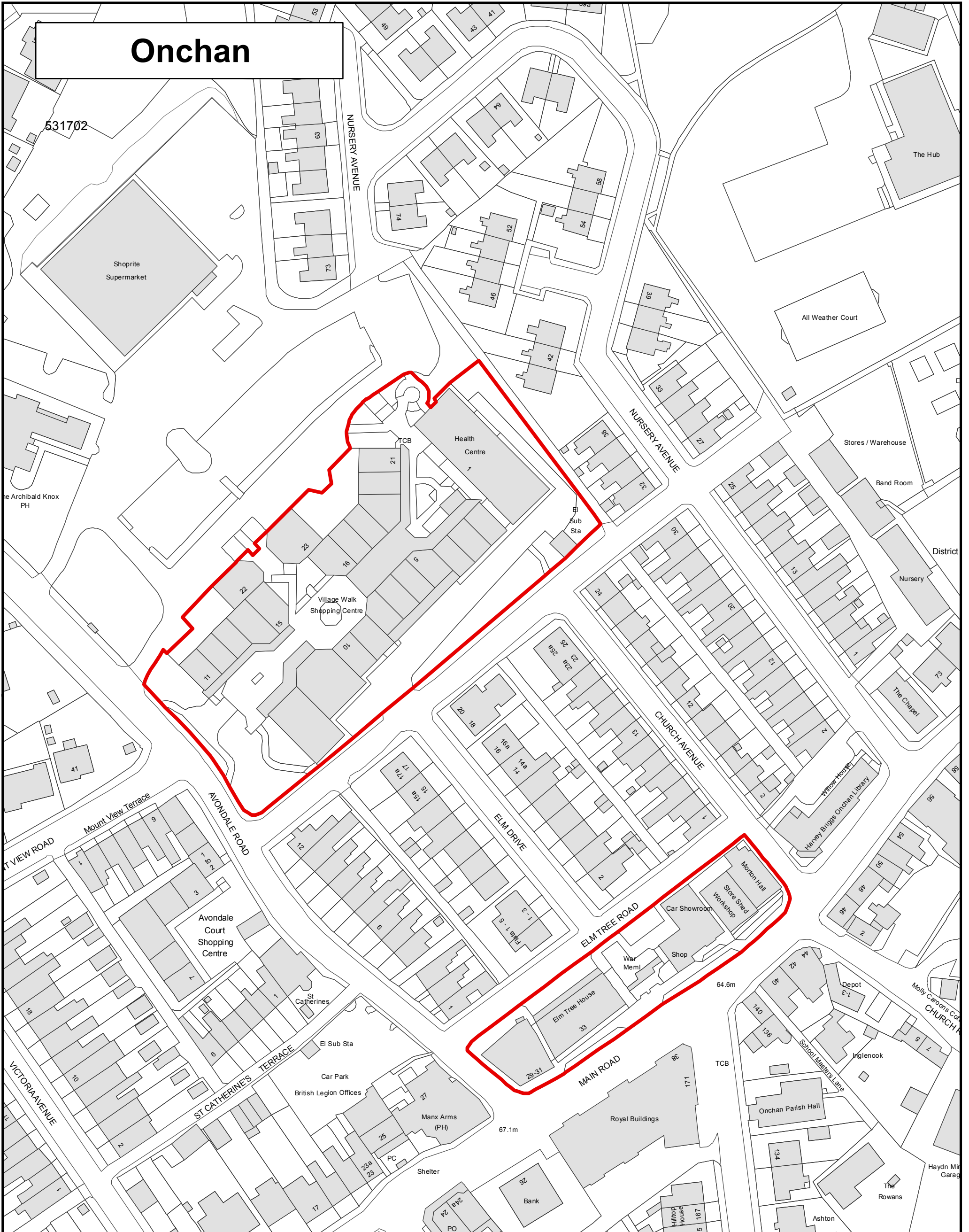
Map Ref: **GDEFA/19/77**

Map produced by the Department of Infrastructure Mapping Service.
© Crown Copyright. Department of Infrastructure, Isle of Man.



This version:
V1.3 10/06/2019
Previous versions:
V1.2 28/05/2019 (amended)
V1.1 17/05/2019 (draft)


Onchan



Department of Infrastructure
Scale 1:1,000



TOWN AND COUNTRY PLANNING (CHANGE OF USE) (DEVELOPMENT) ORDER 2019



Map Ref: **GDEFA/19/77**

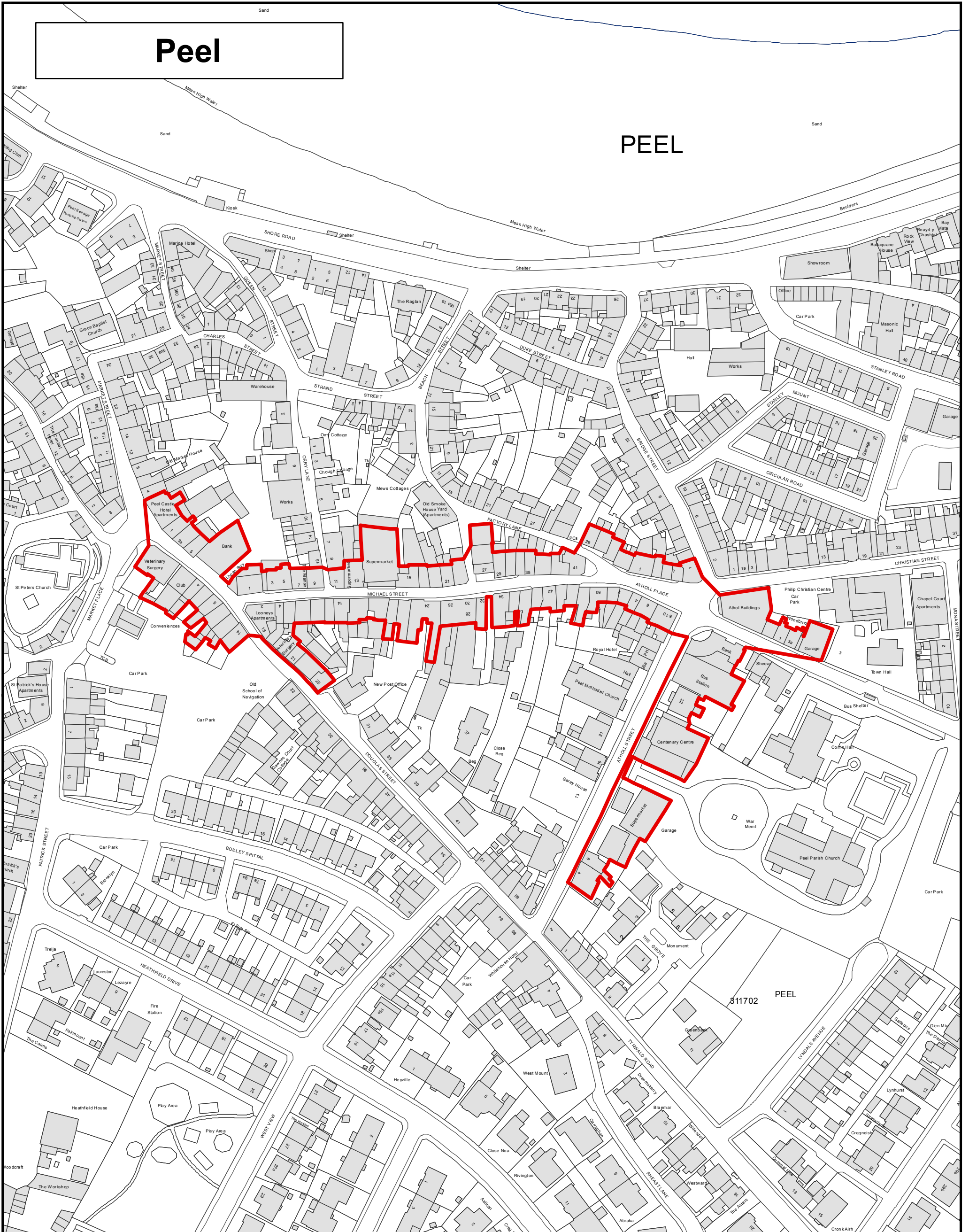
Map produced by the Department of Infrastructure Mapping Service.
© Crown Copyright. Department of Infrastructure, Isle of Man.



This version:
V1.3 10/06/2019
Previous versions:
V1.2 28/05/2019 (amended)
V1.1 17/05/2019 (draft)

Peel

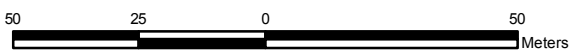
PEEL



Department of Infrastructure
Scale 1:1,500



TOWN AND COUNTRY PLANNING (CHANGE OF USE) (DEVELOPMENT) ORDER 2019

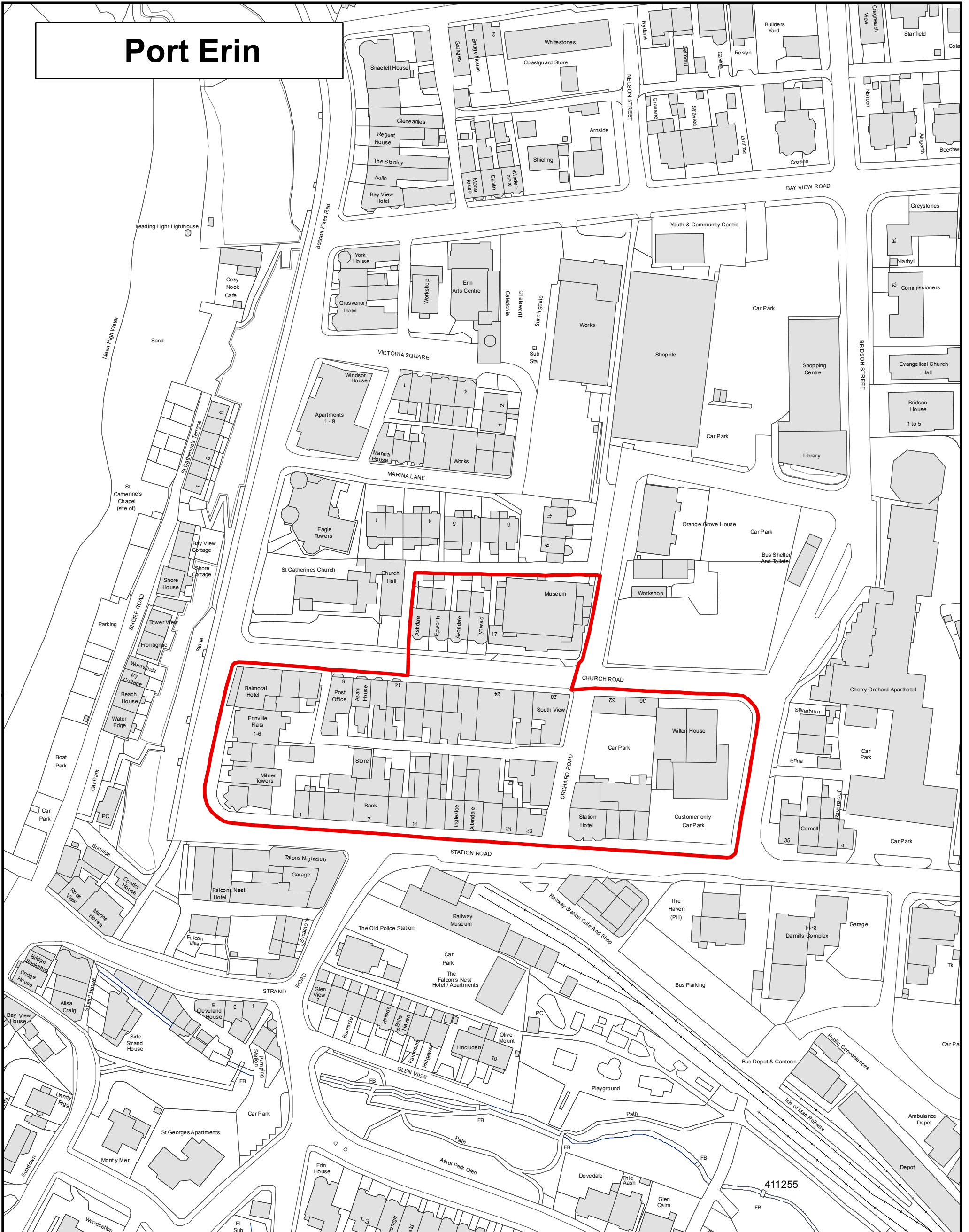


Map Ref: **GDEFA/19/77**

Map produced by the Department of Infrastructure Mapping Service.
© Crown Copyright. Department of Infrastructure, Isle of Man.

This version:
V1.3 10/06/2019
Previous versions:
V1.2 28/05/2019 (amended)
V1.1 17/05/2019 (draft)


Port Erin



Department of Infrastructure
Scale 1:1,250



TOWN AND COUNTRY PLANNING (CHANGE OF USE) (DEVELOPMENT) ORDER 2019



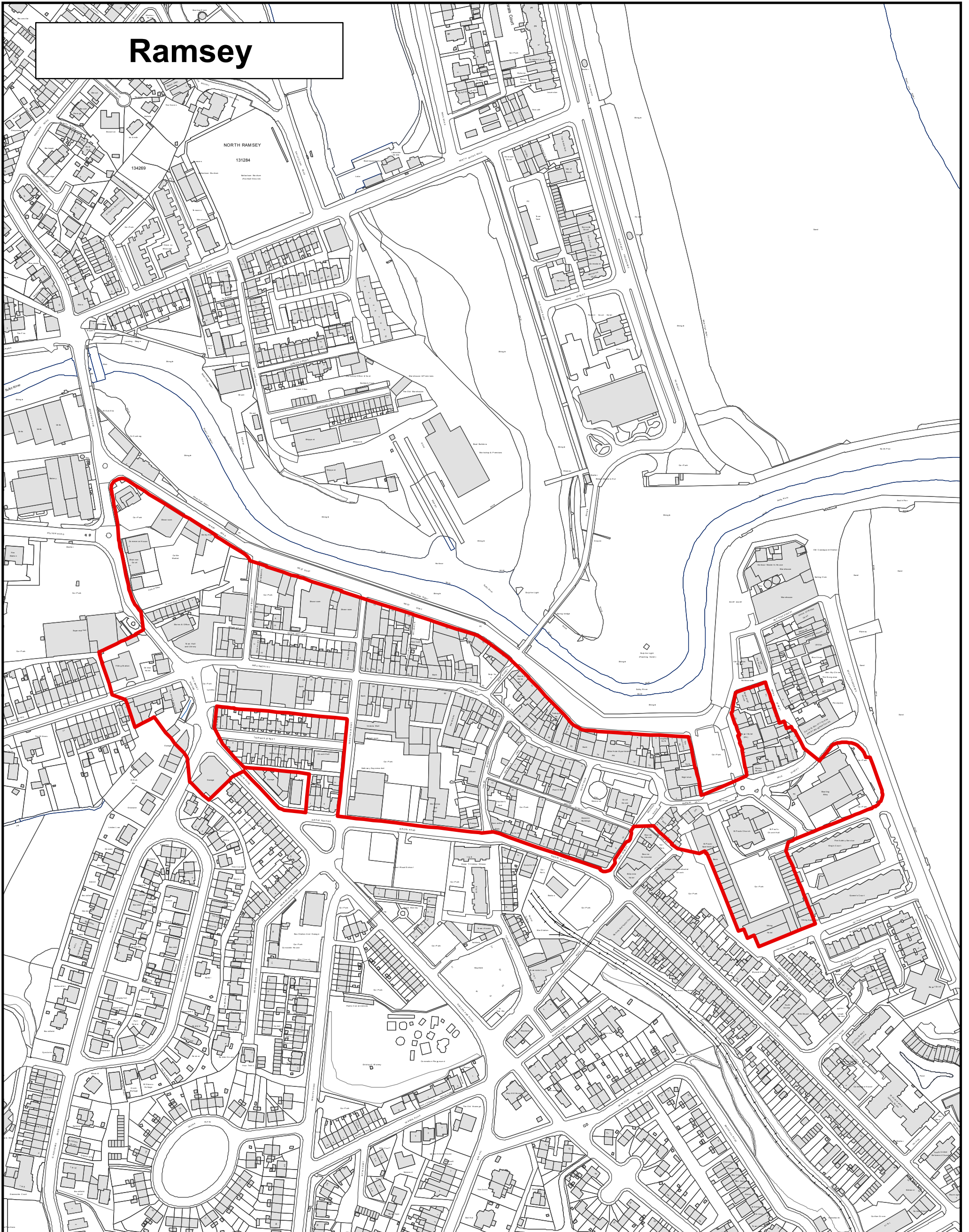
Map Ref: **GDEFA/19/77**

Map produced by the Department of Infrastructure Mapping Service.
© Crown Copyright. Department of Infrastructure, Isle of Man.



This version:
V1.3 10/06/2019
Previous versions:
V1.2 28/05/2019 (amended)
V1.1 17/05/2019 (draft)


Ramsey



Department of Infrastructure
Scale 1:3,000



TOWN AND COUNTRY PLANNING (CHANGE OF USE) (DEVELOPMENT) ORDER 2019



Map Ref: **GDEFA/19/77**

Map produced by the Department of Infrastructure Mapping Service.
© Crown Copyright. Department of Infrastructure, Isle of Man.



This version:
V1.3 10/06/2019
Previous versions:
V1.2 28/05/2019 (amended)
V1.1 17/05/2019 (draft)