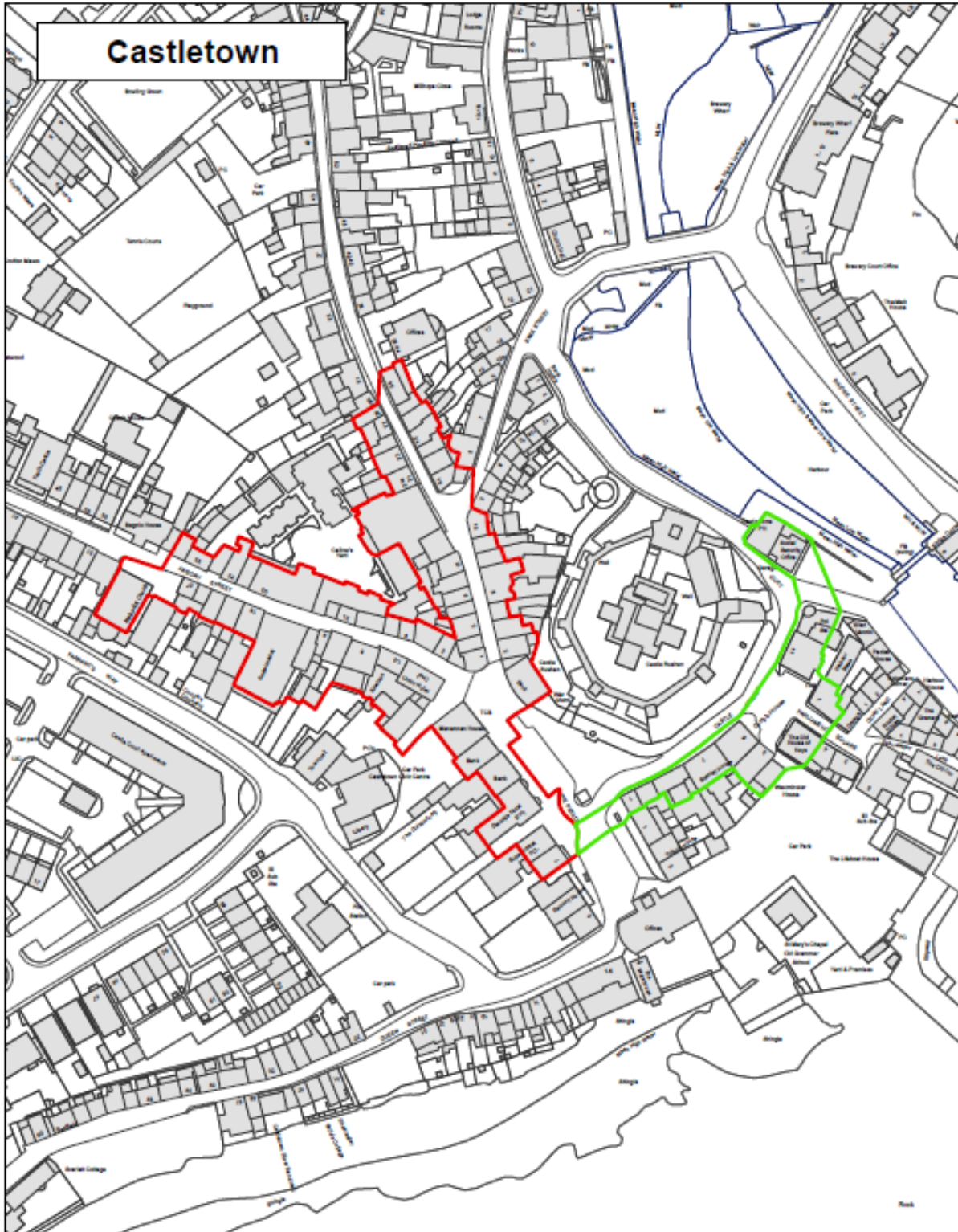





Castletown



 Department of Infrastructure  **TOWN AND COUNTRY PLANNING
(CHANGE OF USE) (DEVELOPMENT)
ORDER 2019**

Scale 1:1,250

 0 25 50 meters

Map Ref: GDEFA/18/77

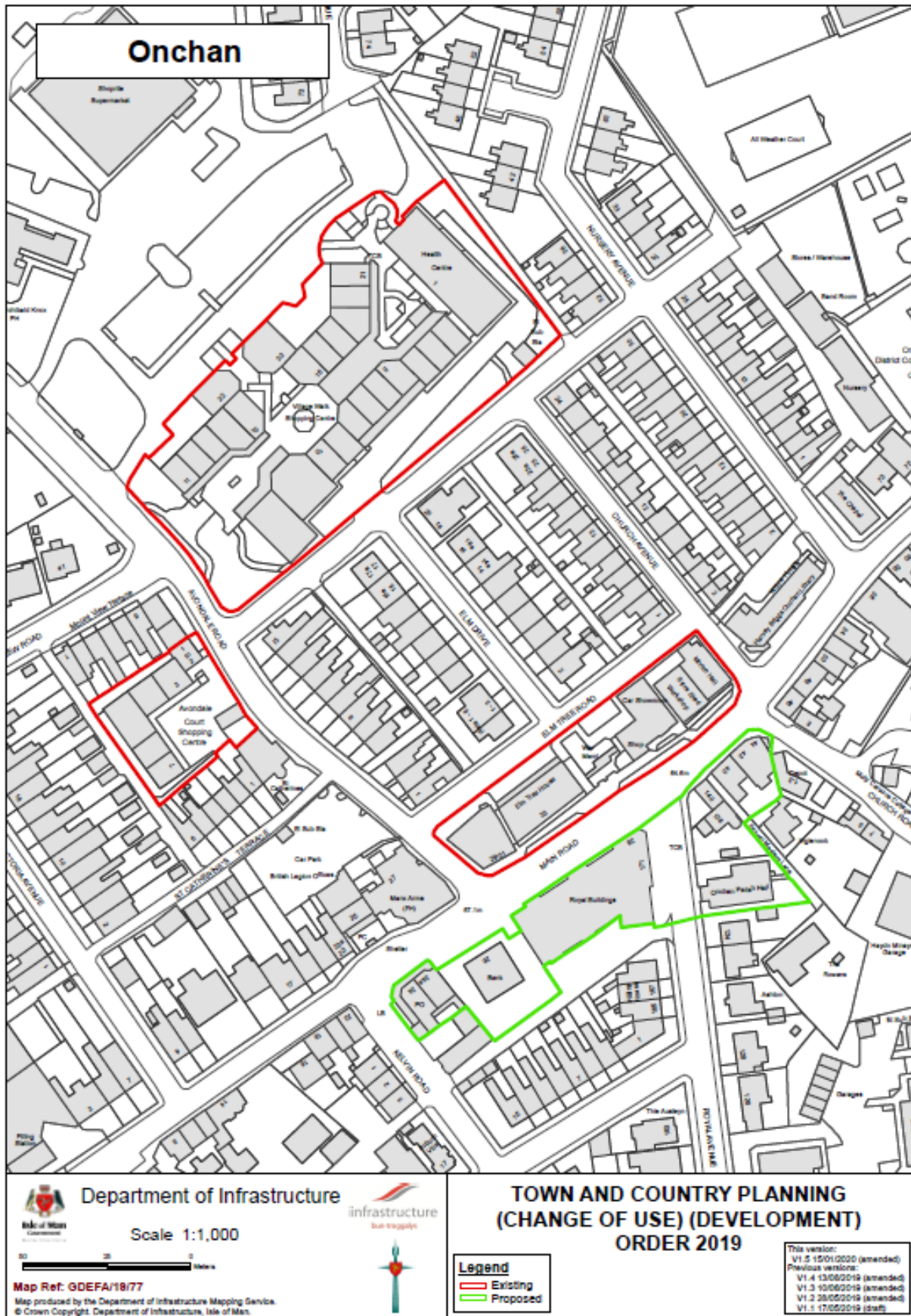
Map produced by the Department of Infrastructure Mapping Service.
© Crown Copyright, Department of Infrastructure, Isle of Man.

Legend

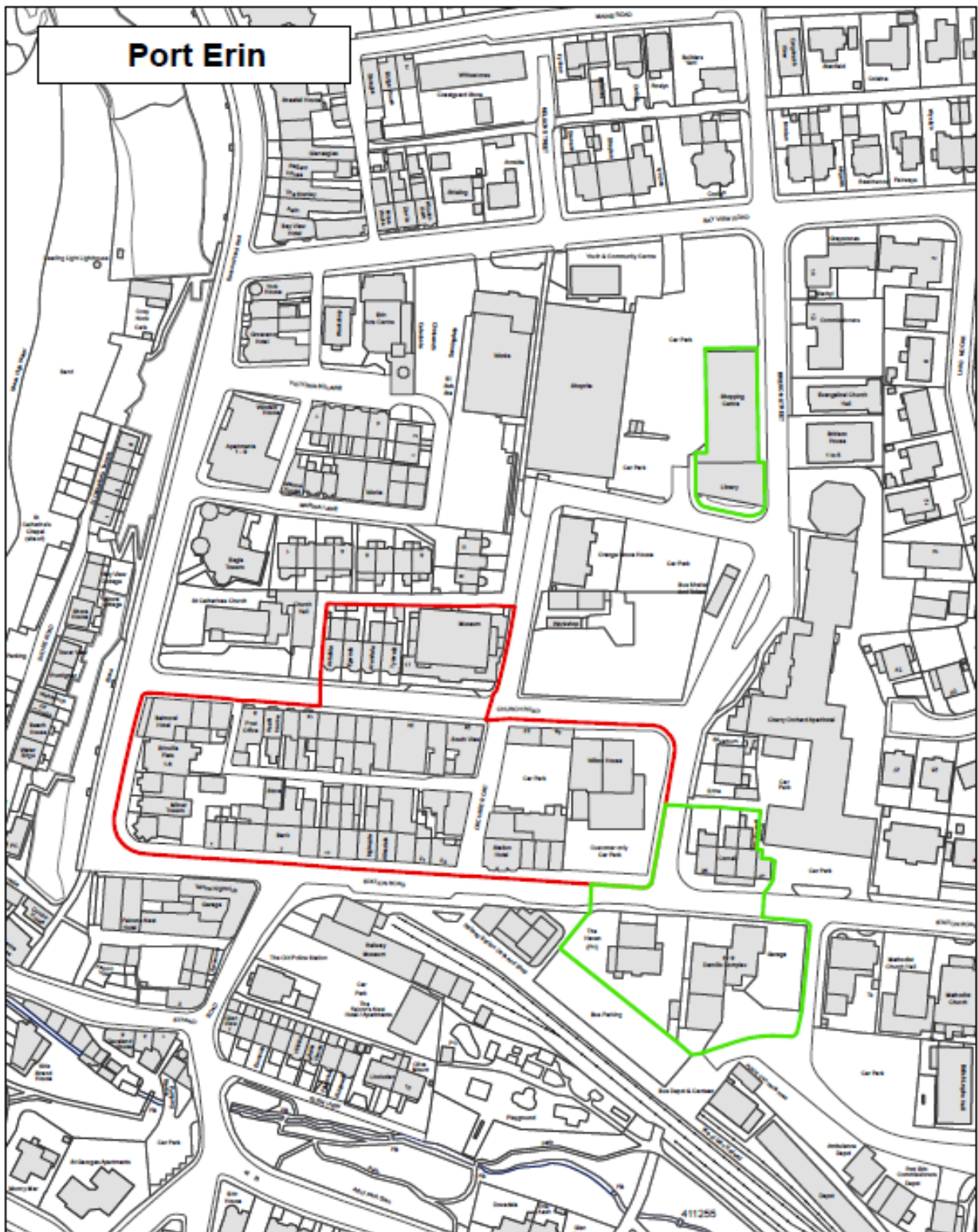
- Existing
- Proposed

This version:
V1.5 15/01/2020 (amended)
Previous versions:
V1.4 13/08/2019 (amended)
V1.3 10/08/2019 (amended)
V1.2 28/05/2019 (amended)
V1.1 17/05/2019 (draft)

Onchan



Port Erin



Department of Infrastructure



Scale 1:1,250



Map Ref: GDEFA/18/77

Map produced by the Department of Infrastructure Mapping Service.
© Crown Copyright, Department of Infrastructure, Isle of Man.



TOWN AND COUNTRY PLANNING (CHANGE OF USE) (DEVELOPMENT) ORDER 2019

Legend	
	Existing
	Proposed

This version:
V1.5 15/01/2020 (amended)
Previous versions:
V1.4 13/08/2019 (amended)
V1.3 10/06/2019 (amended)
V1.2 28/05/2019 (amended)
V1.1 17/05/2019 (draft)