

Castletown Living Streets

Overview

Highways Services, Department of Infrastructure seeks views on proposals for improving the amenity and accessibility within residential areas of Castletown, the purpose of which is to create streets and places that are easy to move around, safe and community based.

Why your views matter

A feasibility study will be conducted, and we would like to engage with people within the community to gather their views and experiences. Your views are essential in drafting a design which we hope will address, wherever possible, the needs of the community.

Areas which you may wish to consider could include:

Reduce non-essential traffic using the area as a shortcut

Consider making some roads/streets one-way

Make it easier and reduce fears for people to walking, wheeling and cycle within the area

Slow down the traffic moving within the area

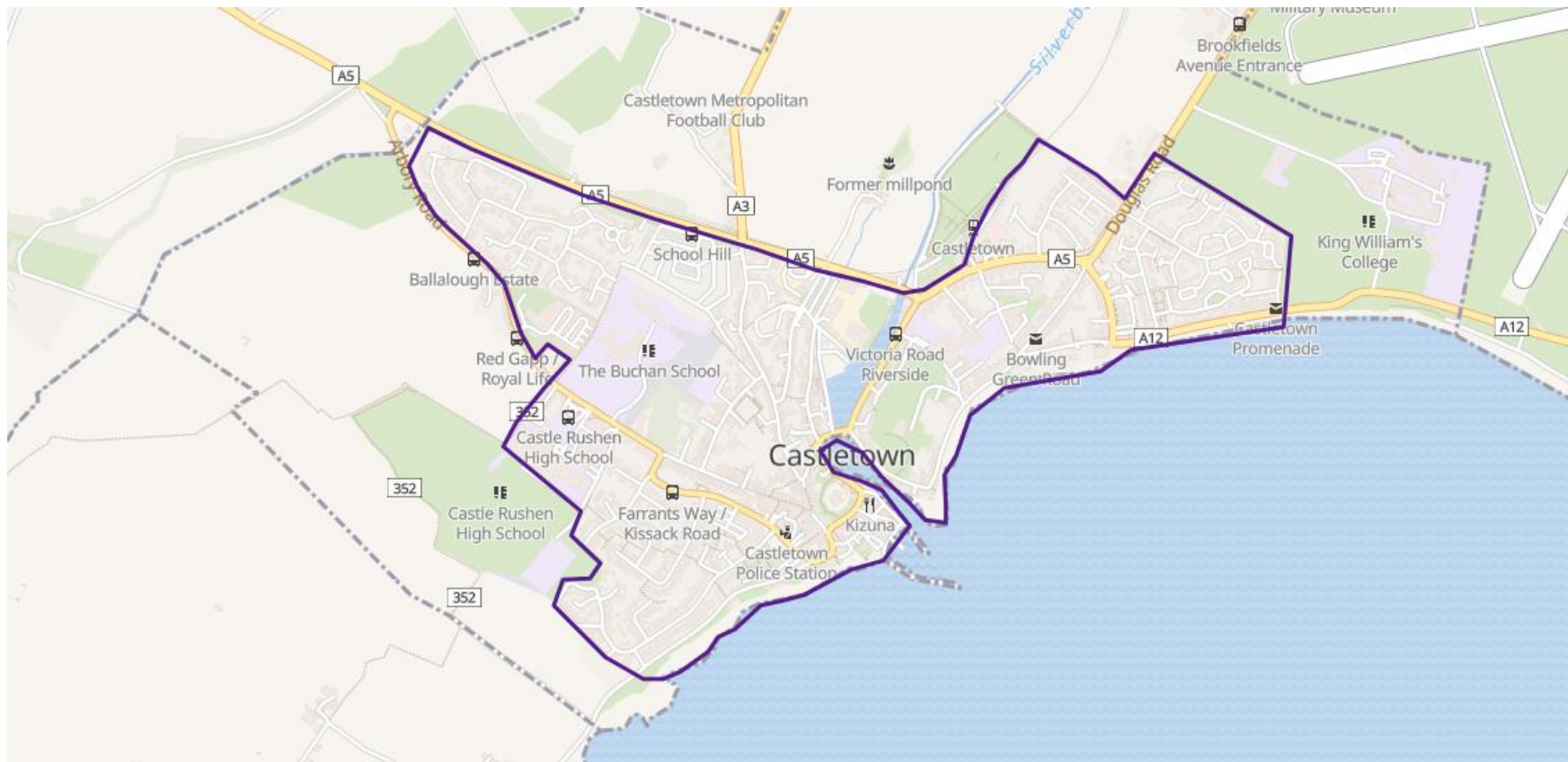
On-road parking improvements

Drop-in sessions will be available if you would like to discuss your views in person. These will take place at Castletown Civic Centre on the following dates:

Wednesday 13 November from 10am to 12 noon

Thursday 21 November from 2pm to 4pm

You can [download a copy of the boundary map of the scheme area \(opens in a new tab\)](#) or view it below:



Text description of the map

The scheme area starts on Victoria Road along to Alexandra drive to the School Hill Shelter. Past Malew Street, The Crofts, Arbory Road, Farrant Park to Knock Rushen and down to Scarlett Road. Along to Queen Street, through to Bridge Street and then along Douglas Road and Bowling Green Road until it meets with Victoria Road.

Reasonable adjustments and alternative formats

The Department is committed to equal opportunities and our aim is to make our documents easy to use and accessible to all.

We will take steps to accommodate any reasonable adjustments and provide such assistance as you may reasonably require to enable you to access or reply to this consultation.

If you would like to receive this document as a paper copy, in another format or need assistance with accessing or replying to this consultation, please email andrea.rivers@gov.im or telephone +44 1624 686653.

Responding to this consultation

You can respond to this consultation online by clicking on the 'Online Survey' link below. Alternatively you can download a paper version of this consultation in the 'Related' section below and email it to andrea.rivers@gov.im or post it to:

Andrea Rivers

Highway Services - Department of Infrastructure

Sea Terminal Building

Douglas

Isle of Man

IM1 2RF

About You

This survey should take 10 to 30 minutes depending on the level of detail you wish to provide.

1 Do you live in the scheme area?

(Required)

Please select only one item

Yes

No

If yes, please state the name of the street you live on:

2 What is your age group?

Please select only one item

Under 16

16 to 24

25 to 34

35 to 44

45 to 54

55 to 64

65 to 74

75+

3 What is your gender?

Please select only one item

- Female
- Male
- Prefer not to say
- Other

4 Are you responding on behalf of an organisation?

Please select only one item

- Yes (please specify)
- No

Organisation:

5 Do you have issues with mobility?

Please select only one item

- Yes (I am a blue badge holder)
- Yes (I am not a blue badge holder)
- No
- Prefer not to say

6 What best describes your occupation?

Please select only one item

- Full-time education
- Full-time employment
- Part-time employment
- Not in paid employment
- Retired
- Other (please specify)

Other:

7 May we publish your response?

Please read our [Privacy Policy](#) for more details and your rights.

More information

- Publish in full – your first name and surname, organisation name, along with full answers **will** be published on the hub (your email will **not** be published)
- Publish anonymously – only your responses **will** be published on the hub (your name, organisation and email will **not** be published)
- Do not publish – **nothing will** be published publically on the hub (your response will only be part of a larger summary response document)

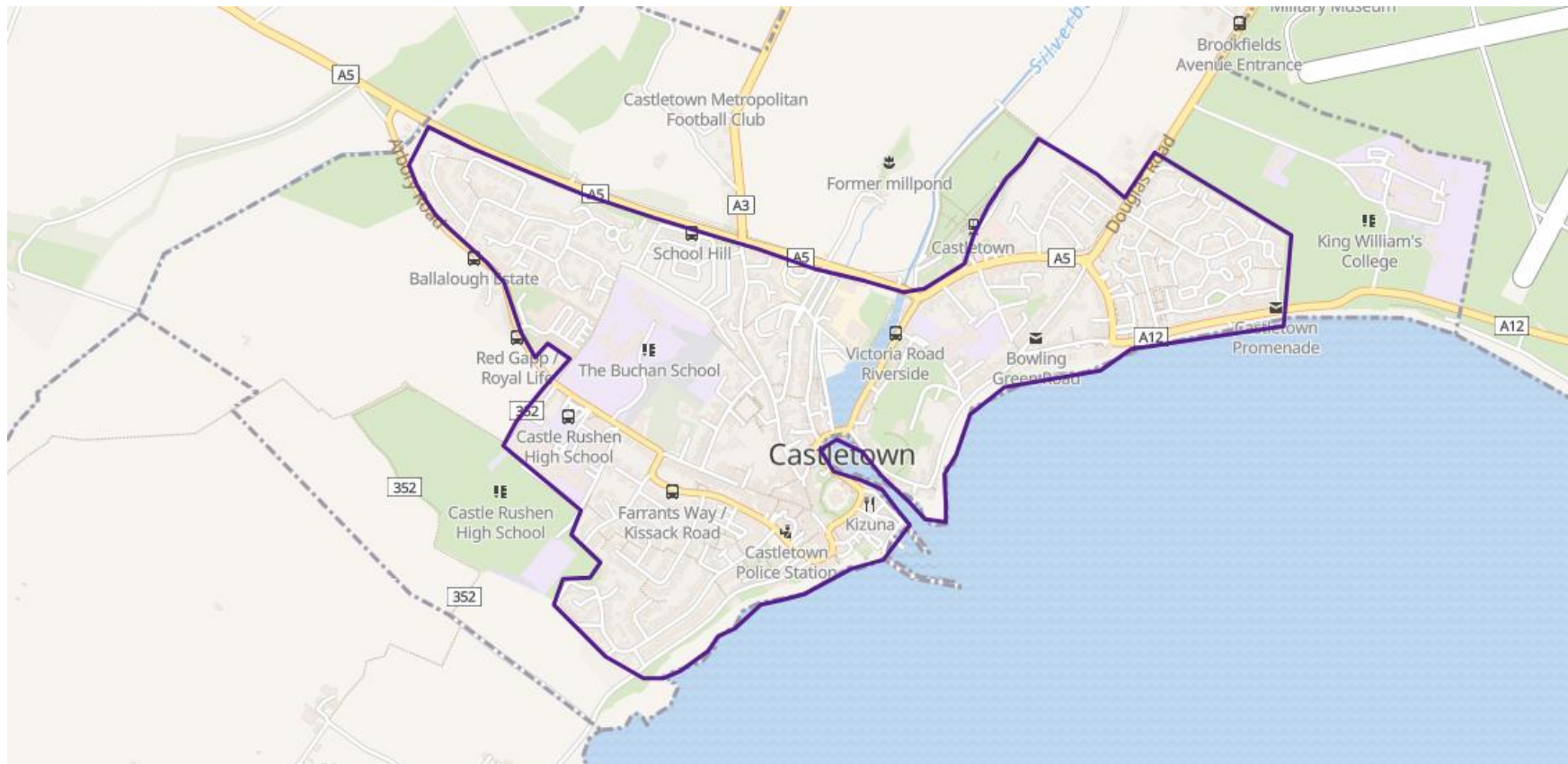
(Required)

Please select only one item

- Yes, you can publish my response in full
- Yes, you may publish my response anonymously
- No, please do not publish my response

How you travel

You can [download a copy of the boundary map of the scheme area \(opens in a new tab\)](#) or view it below:



Shortcode: factbank

Factbank Title: Text description of the map

Factbank Content:

The scheme area starts on Victoria Road along to Alexandra drive to the School Hill Shelter. Past Malew Street, The Crofts, Arbory Road, Farrant Park to Knock Rushen and down to Scarlett Road. Along to Queen Street, through to Bridge Street and then along Douglas Road and Bowling Green Road until it meets with Victoria Road.

8 How often do you use the following methods of transport when making short journeys within the scheme area (please select one answer per row)?

	Never	Rarely	Sometimes	Often	Always
Vehicle Driver <i>Please select only one item</i>	<input type="radio"/>	<input type="radio"/>	<input type="radio"/>	<input type="radio"/>	<input type="radio"/>
Vehicle Passenger <i>Please select only one item</i>	<input type="radio"/>	<input type="radio"/>	<input type="radio"/>	<input type="radio"/>	<input type="radio"/>
Bus <i>Please select only one item</i>	<input type="radio"/>	<input type="radio"/>	<input type="radio"/>	<input type="radio"/>	<input type="radio"/>
Taxi <i>Please select only one item</i>	<input type="radio"/>	<input type="radio"/>	<input type="radio"/>	<input type="radio"/>	<input type="radio"/>
Motorcycle or scooter <i>Please select only one item</i>	<input type="radio"/>	<input type="radio"/>	<input type="radio"/>	<input type="radio"/>	<input type="radio"/>
Walk <i>Please select only one item</i>	<input type="radio"/>	<input type="radio"/>	<input type="radio"/>	<input type="radio"/>	<input type="radio"/>
Cycle <i>Please select only one item</i>	<input type="radio"/>	<input type="radio"/>	<input type="radio"/>	<input type="radio"/>	<input type="radio"/>
Wheelchair or mobility aid <i>Please select only one item</i>	<input type="radio"/>	<input type="radio"/>	<input type="radio"/>	<input type="radio"/>	<input type="radio"/>
Other (please specify) <i>Please select only one item</i>	<input type="radio"/>	<input type="radio"/>	<input type="radio"/>	<input type="radio"/>	<input type="radio"/>

Please enter any other methods of transport you use when making short journeys within the scheme area:

9 How often do you use the following methods of transport when visiting local amenities (e.g. shops, schools, restaurants) (please select one answer per row)?

	Never	Rarely	Sometimes	Often	Always
Vehicle Driver <i>Please select only one item</i>	<input type="radio"/>	<input type="radio"/>	<input type="radio"/>	<input type="radio"/>	<input type="radio"/>
Vehicle Passenger <i>Please select only one item</i>	<input type="radio"/>	<input type="radio"/>	<input type="radio"/>	<input type="radio"/>	<input type="radio"/>
Bus <i>Please select only one item</i>	<input type="radio"/>	<input type="radio"/>	<input type="radio"/>	<input type="radio"/>	<input type="radio"/>
Taxi <i>Please select only one item</i>	<input type="radio"/>	<input type="radio"/>	<input type="radio"/>	<input type="radio"/>	<input type="radio"/>
Motorcycle or scooter <i>Please select only one item</i>	<input type="radio"/>	<input type="radio"/>	<input type="radio"/>	<input type="radio"/>	<input type="radio"/>
Walk <i>Please select only one item</i>	<input type="radio"/>	<input type="radio"/>	<input type="radio"/>	<input type="radio"/>	<input type="radio"/>
Cycle <i>Please select only one item</i>	<input type="radio"/>	<input type="radio"/>	<input type="radio"/>	<input type="radio"/>	<input type="radio"/>
Wheelchair or mobility aid <i>Please select only one item</i>	<input type="radio"/>	<input type="radio"/>	<input type="radio"/>	<input type="radio"/>	<input type="radio"/>
Other (please specify) <i>Please select only one item</i>	<input type="radio"/>	<input type="radio"/>	<input type="radio"/>	<input type="radio"/>	<input type="radio"/>

Please enter any other methods of transport you use when visiting local amenities:

Safety and Mobility

You can [download a copy of the boundary map of the scheme area \(opens in a new tab\)](#) or view it below:



Shortcode: factbank

Factbank Title: Text description of the map

Factbank Content:

The scheme area starts on Victoria Road along to Alexandra drive to the School Hill Shelter. Past Malew Street, The Crofts, Arbory Road, Farrant Park to Knock Rushen and down to Scarlett Road. Along to Queen Street, through to Bridge Street and then along Douglas Road and Bowling Green Road until it meets with Victoria Road.

10 As a pedestrian, how safe from traffic do you feel walking within the scheme area?

Please select only one item

- Very unsafe
- Unsafe
- Neither safe nor unsafe
- Safe
- Very safe

Please explain your answer:

11 As a cyclist, how safe from traffic do you feel cycling within the scheme area?

Please select only one item

- Very unsafe
- Unsafe
- Neither safe nor unsafe
- Safe
- Very safe

Please explain your answer:

12 How do you view the walkability within the scheme area?

Please select only one item

- Very unsafe
- Unsafe
- Neither safe nor unsafe
- Safe
- Very safe

Please explain your answer:

13 How safe from traffic do you feel when passing through the scheme area?

Please select only one item

- Very unsafe
- Unsafe
- Neither safe nor unsafe
- Safe
- Very safe

Please explain your answer:

14 Are there any other aspects of the scheme area that make you feel safe/unsafe?

15 What changes, if any, to the scheme area would make you feel safer when passing through?

Driver Behaviour

You can [download a copy of the boundary map of the scheme area \(opens in a new tab\)](#) or view it below:



Shortcode: factbank

Factbank Title: Text description of the map

Factbank Content:

The scheme area starts on Victoria Road along to Alexandra drive to the School Hill Shelter. Past Malew Street, The Crofts, Arbory Road, Farrant Park to Knock Rushen and down to Scarlett Road. Along to Queen Street, through to Bridge Street and then along Douglas Road and Bowling Green Road until it meets with Victoria Road.

16 Do drivers behave safely within the scheme area (e.g. stop for pedestrians, drive at a safe speed, park considerately)?

Please select only one item

Yes

No

Do you have any comments or feedback?

17 How safe do you feel driving within the scheme area?

Please select only one item

Very unsafe

Unsafe

Neither safe nor unsafe

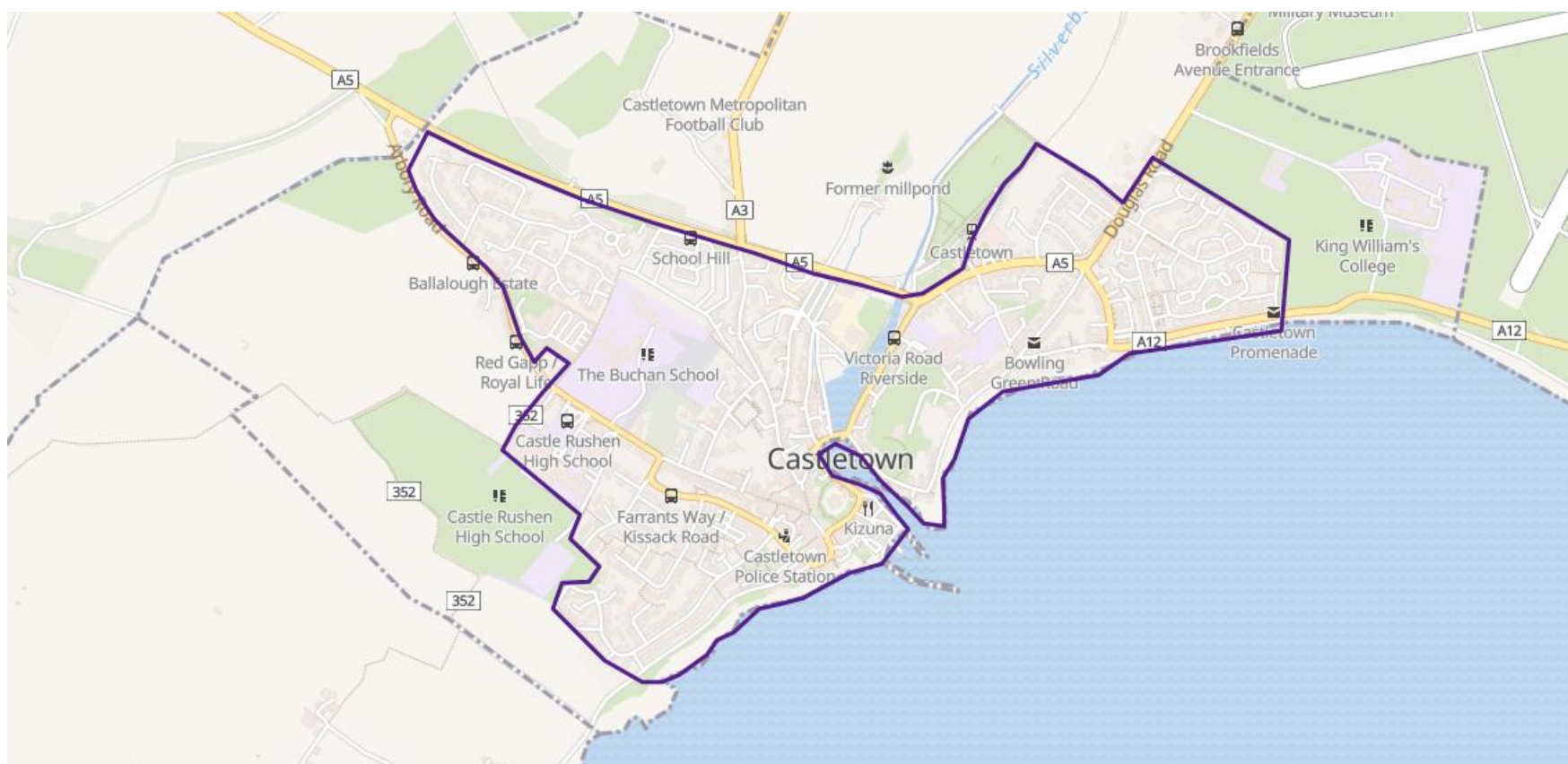
Safe

Very safe

Please explain your answer:

Parking

You can [download a copy of the boundary map of the scheme area \(opens in a new tab\)](#) or view it below:



Shortcode: factbank

Factbank Title: Text description of the map

Factbank Content:

The scheme area starts on Victoria Road along to Alexandra drive to the School Hill Shelter. Past Malew Street, The Crofts, Arbory Road, Farrant Park to Knock Rushen and down to Scarlett Road. Along to Queen Street, through to Bridge Street and then along Douglas Road and Bowling Green Road until it meets with Victoria Road.

18 How many vehicles do you have within your household?

Please select only one item

- 0
- 1
- 2
- 3
- 4+

19 Do you have off road parking?

Please select only one item

- Yes
- No

20 Are you able to find parking within easy walking distance of your property (i.e. within a fifty-metre radius)?

Please select only one item

- Yes
- No

21 When do you experience parking difficulties within your street, please tick all those that apply?

Please select all that apply

- Morning
- Afternoon
- Evening
- Weekends
- Never

22 What could be done to improve on-road parking within your street (please state which street/road you live on)?

Additional comments

23 If there are additional issues that have not been covered in the previous questions, please use the text box below to share this information with us.