
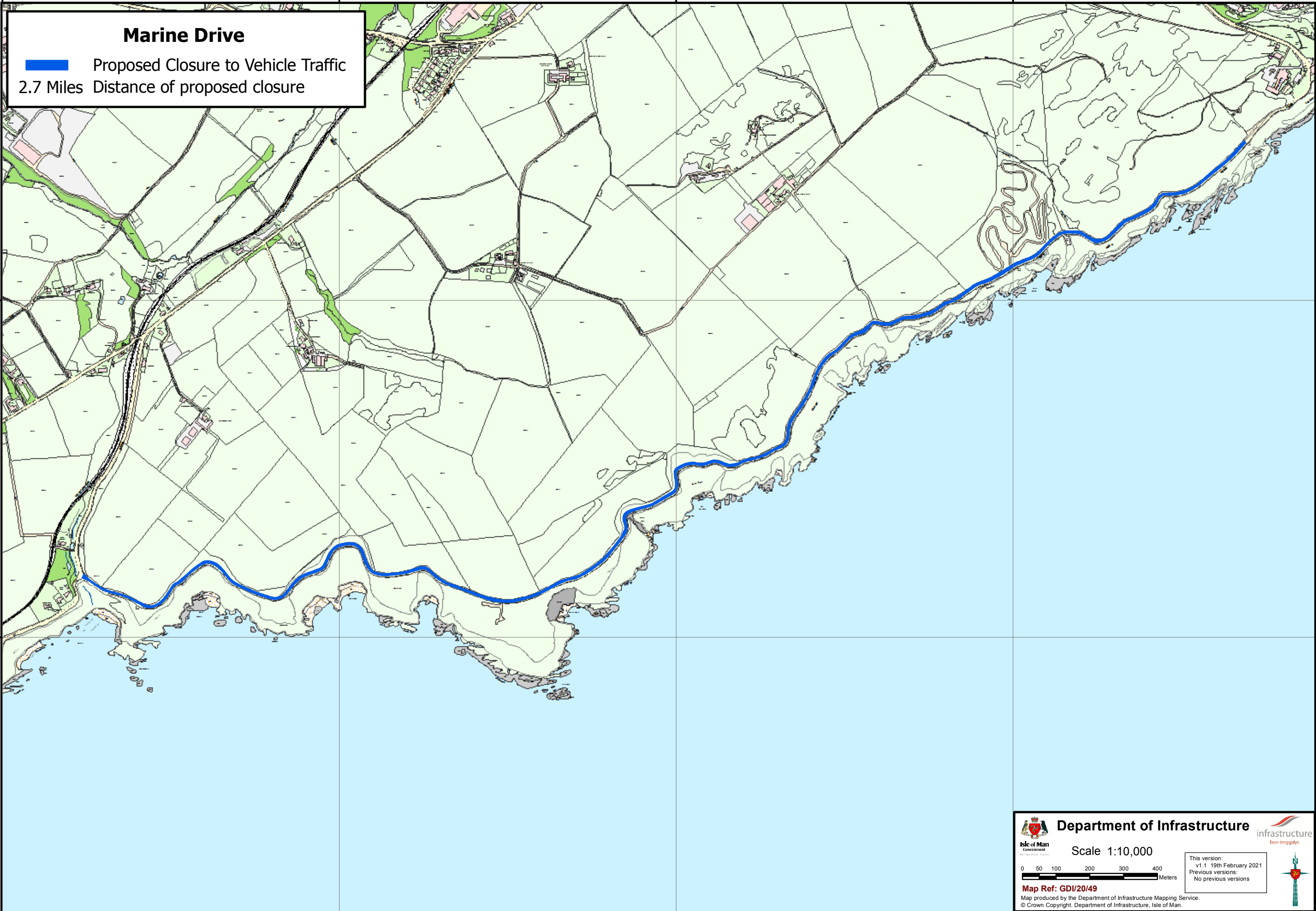




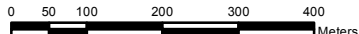
Marine Drive

 Proposed Closure to Vehicle Traffic
2.7 Miles Distance of proposed closure



 **Department of Infrastructure** 

Scale 1:10,000

 0 50 100 200 300 400 Meters

Map Ref: GDI/20/49

Map produced by the Department of Infrastructure Mapping Service.
© Crown Copyright. Department of Infrastructure, Isle of Man.

This version:
v1.1 19th February 2021
Previous versions:
No previous versions

